

Robyn M. Holmes

Otero County Clerk

Denise Y. Guerra

Chief Deputy Clerk



**State of New Mexico
County of Otero**

**Office of the
County Clerk**

1104 N. White Sands Blvd., Suite C
Alamogordo, NM 88310
Phone (575) 437-4942
Fax (575) 443-2922
rholmes@co.otero.nm.us

Resolution #09-09-21/110-06

Adjusting Precinct Boundaries

WHEREAS, pursuant to Subsection A of NMSA 1978, Section 1-3-5 (2019), it is the duty of the Board of County Commissioners by resolution to create, divide, abolish, combine or adjust the boundaries of any precincts as necessary to meet the requirements of the Election Code as well as the legal and constitutional requirements for redistricting; *and*

WHEREAS, pursuant to Subsection C of NMSA 1978, Section 1-3-12 (2019), in the year prior to a federal decennial census, changes to precinct boundaries shall be upon the recommendation of the County Clerk; *and*

WHEREAS, it has been determined by the County Clerk that precinct boundaries should be created, divided, abolished, combined or otherwise adjusted as provided in the boundaries attached to this Resolution.



WHEREAS, it has been determined by the County Clerk that Precincts 1,8,15,18,24,35,49 and 52 within Otero County should be adjusted and established as full precincts for all future elections;

NOW, THEREFORE, BE IT RESOLVED, by the Board of County Commissioners the precincts in the County shall conform to the adjustments and designations as shown on the attached precinct boundaries; *and*

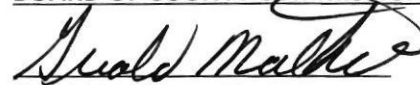
BE IT FURTHER RESOLVED, that pursuant to NMSA 1978, Section 1-3-8 (1975), upon adoption of this Resolution, the Board of County Commissioners shall send a certified copy of this Resolution to the Secretary of State and to the County Chairman of each of the major political parties and shall publish once the resolution in a newspaper as provided in NMSA 1978, Section 1-1-14 (2011).

PASSED, APPROVED, and ADOPTED this 9th day of September, 2021.

ATTEST:


Robyn Holmes, County Clerk


BOARD OF COUNTY COMMISSIONERS:


Gerald Matherly, Chairman


Couy Griffin, Member

Vickie Marquardt, Member

OTERO COUNTY PRECINCT BOUNDARIES

PRECINCT 1 – CHAPARRAL FAR SOUTH FIRE STATION, CHAPARRAL, NM

Beginning at the point where the southern Otero County - Texas state line intersects US Hwy 54, thence West along the southern boundary of Otero County along State Line Road to Angelina Boulevard, thence North along Angelina Boulevard to Steve Drive, thence East along Steve Drive to Salome Drive, thence North to Angelina Boulevard, thence East along Angelina Boulevard to US Hwy 54, thence Southwest along US Hwy 54 to Angelina Boulevard, thence West along Angelina Boulevard to the point of beginning.

PRECINCT 2 –), OROGRANDE, NM MAIL BALLOT PRECINCT

Beginning in Section 35, T26S, R10E, at a point where County Road F002 intersects the New Mexico - Texas state line, thence Northeasterly along County Road F002 to County Road F001, thence Northeasterly along County Road F001 to County Road F003, thence North to a local road in Section 2, T26S, R10E, thence North along local road to a local road in Section 25, T25S, R11E, thence Northeasterly along local road to County Road F056 in Section 32, T23S, R12E, thence Northeasterly along County Road F056 to local road in Section 23, T23S, R12E, thence Northeasterly along local road to County Road F052, thence southeasterly along County Road F052 to County Road F048, thence North along County Road F048 to the headwaters of the Sacramento River, thence Northwest, North along the Sacramento River to East McAfee Canyon in Section 13, T20S, R13E, thence West through East McAfee Canyon and West McAfee Canyon to a local road, in Section 26, T20S, R12E, thence Northwesterly along local road to Culp Canyon Road, thence Westerly along Culp Canyon Road to local road in Section 35, T19S, R10E, thence West and Northerly along local road to Langford Windmill in Section 17, T19S, R10E, thence Northwesterly along local road to U.S. Highway 54, thence South along U.S. Highway 54 to a local road located approximately 4.5 miles North of the intersection of State Road 506 and U.S. Highway 54, thence Southwesterly along said local road to a local road in Section 29, T20S, R8E, thence South along local road to a local road in Section 7, T22S, R8E, thence Southeasterly along local road to U.S. Highway 54, thence Southerly along U.S. Highway 54 to New Mexico - Texas state line, thence East along State line to the point of beginning. **The designated precinct shall be a Mail Ballot Precinct Only.**

PRECINCT 3 – CIENEGA, NM, MAIL BALLOT PRECINCT

Beginning in Section 35, T26S, R10E, at a point where County Road F002 intersects the New Mexico - Texas state line, thence Northeasterly along County Road F002 to County Road F001, thence Northeasterly along County Road F001 to County Road F003, thence North to a local road in Section 2, T26S, R10E, thence North along local road to a local road in Section 25, T25S, R11E, thence Northeasterly along local road to County Road F056 in Section 32, T23S, R12E, thence Northeasterly along County Road F056 to local road in Section 23, T23S, R12E, thence Northeasterly along local road to County Road F052, thence southeasterly along County Road F052 to County Road F048, thence North along County Road F048 to the headwaters of the Sacramento River, thence North along the Sacramento River to County Road E001, thence

Southeasterly along County Road E001 to a pipeline in Section 5, T23S, R15E, thence Northeasterly along pipeline to State Highway 506 in Section 7, T22S, R16E, thence Southerly along State Road 506 to County Road G013, thence East along County Road G013 to a local road in Section 1, T24S, R18E, thence North one mile, and East one mile along local road to County Road G022, thence North along County Road G022 to County Road G023, thence East along County Road G023 to County Road G014, thence Southeasterly along County Road G014 to Otero County East boundary line, thence South along said line to Otero County South boundary line, thence West along South Boundary line to point of beginning. **The designated precinct shall be a Mail Ballot Precinct Only.**

PRECINCT 4 –PINON FIRE STATION, PINON, NM

Beginning at a point on the boundary line between Otero and Chaves Counties, where Dog Canyon Road intersects with the County line, thence Westerly along Dog Canyon Road to State Highway 24, thence Southerly along Highway 24 to County Road E017 (Pinon Draw Road), thence Westerly along County Road E017 (Pinon Draw Road) to a Forest Rd 129 in Section 6, T19S, R14E, thence North along Forest Rd 129 to Blue Water Canyon Road in Section 31, T18S, R14E, thence Southwesterly along Blue Water Canyon Road, to Forest Rd 160, thence South along Forest Road 160 to County Road E017, thence East along County Road E017 to Forest Road 9642D, thence East along Forest Road 964D to Forest Road 253, thence East along Forest Road 253 to Forest Road 253A, thence South along Forest Road 253A to Forest Road 9601A, thence West along Forest Road 9601A to a local road in Section 29, T19S, R14E, thence South along the local road to Forest Road 537, thence along Forest Road 537 to County Road E013, thence South along County Road E013 to County Road E012, thence Southeasterly along County Road E012 (Sacramento Drive) to the Sacramento River, thence Southeasterly and Southwesterly along the Sacramento River to County Road E001, thence Southerly along County Road E001 to a pipeline in Section 5, T23S, R15E, thence Northeasterly along pipeline to State Road 506 in Section 7, T22S, R16E, thence Southerly along State Road 506 to County Road G013, thence East along County Road G013 to a local road in Section 1, T24S, R18E, thence North one mile, and East one mile along local road to County Road G022, thence North along County Road G022 to County Road G023, thence East along County Road G023 to County Road G014, thence Southeasterly along County Road G014 to the boundary line between Otero and Eddy Counties, North along said line to point of beginning.

PRECINCT 5 – TIMBERON LODGE, TIMBERON, NM

Beginning at Langford Windmill in Section 17, T19S, R10E, thence North and Easterly along a local road to a jeep trail in Section 12, T19S, R10E, thence Easterly along jeep trail to a local road in Section 12, T19S, R10E, thence South along local road to the Langford Park Trail in Section 19, T19S, R11E, thence Northeasterly along the Langford Pack Trail to Forest Road 570, thence North along Forest Road 570 to Forest Road 9338, thence North for .5mi along Forest Road 9338 to an unnamed arroyo, thence Northwesterly for .5mi along the unnamed arroyo to an unnamed arroyo, thence Northeasterly to Moore Canyon Pack Trail, thence Southwesterly to a ridgeline, thence Southwesterly and North to Sacramento River Road, thence Southerly along Sacramento River Road to Scott Able Road, thence North and East along Scott Able Road to Agua Chiquita Road, thence East along Agua Chiquita Road to Weed Road, thence South and East along Weed Road to Long Canyon Road, thence, thence Southerly along Long Canyon Road to Board Canyon Road in Section 9, T19S, R13E, thence East along Board Canyon Road to Blue Water Canyon

Road, thence South along Blue Water Canyon Road to Forest Rd 160, thence South along Forest Road 160 to County Road E017, thence East along County Road E017 to Forest Road 9642D, thence East along Forest Road 964D to Forest Road 253, thence East along Forest Road 253 to Forest Road 253A, thence South along Forest Road 253A to Forest Road 9601A, thence West and South along Forest Road 9601A to a local road in Section 29, T19S, R14E, thence South along the local road to Forest Road 537, thence along Forest Road 537 to County Road E013, thence South along County Road E013, to County Road E012 (Sacramento Drive) to the Sacramento River, thence South and West along the Sacramento River to Surveyor's Canyon Road, thence West through East McAfee Canyon and West McAfee Canyon to a local road, in Section 26, T20S, R12E, thence Northwesterly along local road to Culp Canyon Road, thence Westerly along Culp Canyon Road to local road in Section 35, T19S, R10E, thence West and Northerly along local road to Langford Windmill in Section 17, T19S a point of beginning.

PRECINCT 6 – WEED FIRE STATION, WEED, NM

Beginning at a point in Section 13, T17S, R15E, where County Road D025 (Mule Canyon Road) meets the Otero - Chaves County Line, thence South along said line to Chimney Lake Rd, thence South along Chimney Lake Rd to Dog Canyon Road, thence Westerly along Dog Canyon Road to State Highway 24, thence East and Southerly along State Highway 24 to County Road E017 (Pinon Draw Road), thence Westerly along County Road E017 (Pinon Draw Road) to a local road in Section 6, T19S, R14E, thence North along local road to Blue Water Canyon Road in Section 31, T18S, R14E, thence Southwesterly along Blue Water Canyon Road to a point on Board Canyon Road in Section 10, T19S, R13E, thence Westerly along Board Canyon Road to Long Canyon Road, thence Northeasterly along Long Canyon Road to County Road D003 (Lewis Canyon Road), thence Westerly along County Road D003 (Lewis Canyon Road) to County Road D002 (Agua Chiquita Road), thence Westerly along County Road D002 (Agua Chiquita Road) to a local road in Section 22, T18S, R12E, thence Northwesterly to County Road D017 (Prestridge Hill Road) in Section 34, T17S, R12E, thence Northeasterly along County Road D017 (Prestridge Hill Road) to a point on the South Line of Section 9, T17S, R13E, thence East along South section line of Section and Section 10 to County Road D020 (Bear Canyon Road), thence Easterly along County Road D020 (Bear Canyon Road) to State Highway 24, thence Southerly along State Highway 24 to County Road D022 (Miller Flats Road), thence Northeasterly along County Road D022 (Miller Flats Road) to County Road D023 (McDonald Road), thence along County Road D023 (McDonald Road) to County Road D025 (Mule Canyon Road), thence Easterly along County Road D025 (Mule Canyon Road) to the boundary line between Otero and Chaves Counties, and point of beginning.

PRECINCT 7 – MAYHILL COMMUNITY CENTER, MAYHILL, NM

Beginning at a point in Section 13, T17S, R15E, where County Road D025 (Mule Canyon Road) meets the Otero - Chaves County line, thence Westerly along County Road D025 (Mule Canyon Road) to County Road D023 (McDonald Road), thence along County Road D023 (McDonald Road) to County Road D022 (Miller Flats Road), thence Westerly along County Road D022 (Miller Flats Road) to State Highway 24 thence Northerly along State Highway 24 to State Highway 130 (Rio Penasco Rd), thence East along State Highway 130 (Rio Penasco Rd) to County Road C013 (Curtis Canyon Road), thence Westerly along County Road C013 (Curtis Canyon Road) to a local road in Section 35, T16S, R13E, thence Northwesterly along local road to County Road C008 (Eightmile Canyon Rd), thence Northerly along County Road C008 (Eightmile Canyon

Rd) to U.S. Highway 82, thence East along U.S. Highway 82 to Three Mile Canyon Road in Section 20, T16S, R14E, thence Northerly along Three Mile Canyon Road to County Road C011 (Walker Canyon Road), thence Northerly along County Road C011 (Walker Canyon Road) to County Road C009 (16 Springs Canyon Road), to Baird Canyon Road, thence Northwesterly along Baird Canyon Road to the South line of the Mescalero Apache Indian Reservation, thence East along said line to the Otero - Chaves County line, thence South along said line to County Road D025 (Mule Canyon Road) and point of beginning.

PRECINCT 8 – CLOUDCROFT COUNCIL CHAMBERS, CLOUDCROFT, NM

Beginning at a point where Karr Canyon Road and Sunspot Highway intersect, thence North on Sunspot Highway 2.7mi to a 4WD trail, thence Northwest 0.8mi along the 4WD trail to an unnamed stream, thence North 1.1mi along an unnamed stream to an unnamed stream, thence East .9mi along the unnamed stream to the Cloudcroft Municipal School District line, thence North along the Cloudcroft Municipal School District line to US Hwy 82, thence North along US Hwy 82 to Bailey Canyon Road, thence North along Bailey Canyon Road to La Luz Canyon Road, thence North along La Luz Canyon Road to a 4WD trail, thence Northeasterly .1mi along the 4WD trail to the southern boundary line of the Mescalero Apache Reservation line, thence East along the Mescalero Apache Reservation Line to NM Hwy 244, thence Southwesterly along NM Hwy 244 to Dry Canyon Road, thence East and South along Dry Canyon Road to Water Tank Rd, thence West 0.3mi along Water Tank Road to an unnamed arroyo, thence South 0.3mi along the unnamed arroyo to Forest Road 9208B, thence North and South along Forest Road 9208B to Forest Road 5586, thence Westerly along Forest Road 5586 to US Hwy 82, thence West along US Hwy 82 to Pumphouse Canyon Road, thence Southeasterly 2.8mi to a ridgeline, thence Southeasterly 2.2mi along the unnamed ridgeline to an unnamed arroyo, thence South along the unnamed arroyo to the Cox Canyon Stream, thence East 0.1mi to an unnamed arroyo, thence South 0.8mi along the unnamed arroyo to a ridgeline, thence Southeasterly 0.6mi along the ridgeline to an unnamed arroyo, thence South along the unnamed arroyo to the Dark Canyon Stream, thence West along the Dark Canyon Stream 0.2mi to the Wilmeth Canyon Stream, thence Southwesterly 0.2mi along the Wilmeth Canyon Stream to an unnamed arroyo, thence South 0.8mi along the unnamed arroyo to an ridgeline, thence East 0.3mi along the ridgeline to an unnamed arroyo, thence South along the unnamed arroyo to the Rio Peñasco, thence West 0.15mi along the Rio Peñasco to an unnamed arroyo, thence South 0.5mi to a ridgeline, thence Westerly 1mi to an unnamed arroyo in Section 13, T17S, R12E, thence East along the unnamed arroyo to the Wills Canyon Stream, thence East 0.9mi along the Wills Canyon stream to an unnamed arroyo, thence Southwesterly 1.7mi along the unnamed arroyo to the Prestridge Hill ridgeline, thence Easterly along the ridgeline 1.5mi to an unnamed arroyo, thence south along the unnamed arroyo to Prestridge Hill Road, thence Southwesterly along Prestridge Hill Road to Hay Canyon Road thence Southwesterly to Forest Road 64, thence West and South along Forest Road 64 to Forest Road 460C, thence Southeasterly on Forest Road 460C to the Agua Chiquita Creek, thence South and West along the Agua Chiquita Creek to Scott Able Road, thence Westerly along Scott Able Road to Sacramento River Road, thence West along Sacramento River Road to West Side Road, then South along West Side Road to the Sacramento River, thence North along Sacramento River to the Danley Canyon Creek, thence West along the Danley Canyon Creek to the Rim Trail, thence Northerly 2.4mi along the Rim Trail to an unnamed arroyo in Section 15, T18S, R11E, thence Southwesterly along the unnamed arroyo to West Side Road, thence Northerly to an unnamed arroyo in Section 20, T16S, R11E, thence South 0.9mi along the unnamed arroyo to a ridgeline, thence Southeast 0.1mi along the ridgeline to an unnamed arroyo, thence Northeasterly along the unnamed arroyo to the Karr

Canyon Creek, thence South along Karr Canyon creek to Karr Canyon Road, thence Westerly along Karr Canyon Road to the point of origin.

PRECINCT 9 –HIGH ROLLS FIRE STATION, HIGH ROLLS, NM

Beginning at a point where Karr Canyon Road and Sunspot Highway intersect, thence North along Sunspot Highway 2.7mi to a 4WD trail, thence Northwest 0.8mi along the 4WD trail to an unnamed stream, thence North 1.1mi along an unnamed stream to an unnamed stream, thence East along the unnamed stream to the Cloudcroft Municipal School District line, thence North along the Cloudcroft Municipal School District line to US Hwy 82, thence North along US Hwy 82 to Bailey Canyon Road, thence North and East along Bailey Canyon Road to La Luz Canyon Road, thence North along La Luz Canyon Road to a 4WD trail, thence Northeasterly along the 4WD trail to the southern boundary line of the Mescalero Apache Reservation line, thence West (1.7mi) along the Mescalero Apache Reservation Line to a point on the Mescalero Apache Indian Reservation in Section 14, T15S, R12E, at the Apache Canyon ridge line, thence South on the Apache Canyon ridge line to La Luz Canyon Road, thence Southwesterly along La Luz Canyon Road to Calico Peak Road, thence Southwesterly along Calico Peak Road to the Salado Canyon arroyo, thence Southwesterly along the Salado Canyon arroyo to the Fresnal Canyon arroyo, thence East along Fresnal Canyon arroyo to Fresnal Canyon Road, thence Westerly along Fresnal Canyon Road to Steep Hill Road, thence Southeasterly along Steep Hill Rd to US Hwy 82, thence West 0.6mi along US Hwy 82 to Dry Canyon road, thence 0.1mi South on Dry Canyon Road to the Horse Ridge jeep trail, thence Southerly 2.2mi along the Jeep Trail to its endpoint on Horse Ridge in Section 11, T16S, R10E, thence South 3.9mi along the Horse Ridge ridgeline to Dry Canyon Road thence East along Dry Canyon Road to West Side Road, thence Northeasterly to an unnamed arroyo in Section 20, T16S, R11E, thence South 0.9mi along the unnamed arroyo to a ridgeline, thence North 0.1mi along the ridgeline to an unnamed arroyo, thence Northeasterly along the unnamed arroyo to the Karr Canyon Creek, thence South along Karr Canyon creek to Karr Canyon Road, thence South and East along Karr Canyon Road to the point of origin.

PRECINCT 10 – BURRO FLATS FIRE STATION, LA LUZ, NM

Beginning at the intersection of La Luz Canyon Road and Calico Peak Road, thence East 3.0mi along a Luz Canyon Road to an unnamed ridge line, thence North along the unnamed ridge line to the South boundary of the Mescalero Apache Reservation, thence West and North along Mescalero Apache Reservation boundary to the Labrocita Canyon arroyo, thence Southwest along the Labrocita Canyon to a ridgeline point in Section 13, T15S, R10E, thence Southeast on the ridgeline to an unnamed arroyo, thence Southerly 0.3mi on the unnamed arroyo to the Cottonwood Wash, thence East 0.4mi along the Cottonwood Wash to an unnamed arroyo, thence Southeasterly 0.7mi along the unnamed arroyo to a ridgeline, thence Southerly 0.2mi along the ridgeline to an unnamed arroyo, thence Southwesterly along the unnamed arroyo to the La Luz Creek, thence West along the La Luz Creek 0.1mi to an unnamed arroyo, thence South along the unnamed arroyo to the Mill Ridge, thence South along Mill Ridge to Forest Road 5575, thence Southwesterly along Forest Road 5575 to U.S. Highway 82, thence East along U.S. Highway 82 to Steep Hill Road, thence Northwesterly along Steep Hill Road to Fesnal Canyon Road, thence East along Fresnal Canyon Road to the Fresnal Canyon arroyo, thence Northwest along the Fresnal Canyon arroyo to the Salado Canyon arroyo, thence Northeast along the Salado Canyon arroyo to Calico Peak Road, thence Northeast along Calico Peak Road to the point of beginning.

PRECINCT 11 – MESCALERO COMMUNITY CENTER, MESCALERO, NM

Beginning at the intersection of Lower Elk Canyon Road and Indian Service Road 54, thence Northwesterly along Lower Elk Canyon Road to NM Hwy 244, thence Northwesterly along NM Hwy 244 to Indian Service Road 16, thence West along Indian Service Road 16 to San Juan Drive, thence North along San Juan Drive to NM Hwy 244, thence North along NM Hwy 244 to US Hwy 70, thence South along US Hwy 70 to White Mountain Drive, thence North along White Mountain Drive to Indian Service Road 11, thence West 5.6mi along Indian Service Road 11 to an unnamed road, thence West 0.2mi along the unnamed road to the Mescalero Apache Reservation boundary, thence South and East to Indian Service Road 54, thence Northeasterly along Indian Service Road 54 to the point of beginning.

PRECINCT 12 – TULAROSA COMMUNITY CENTER, TULAROSA, NM

Beginning at a point on the West boundary line of the Mescalero Apache Indian Reservation at Labrocita Canyon Road, thence South along Labrocita Canyon Road to Forest Road 329B, thence Northerly along Forest Road 329B to Virden Road, thence North and West along Virden Road to U.S. Highway 70, thence Northeasterly 1.8mi to an unnamed road, thence Westerly along the unnamed road to the Tularosa Creek, thence Southwest along the meandering Tularosa Creek to N Bookout Road, thence South and West along N Bookout Road to U.S. Highway 54/70, thence South along U.S. Highway 54/70 to Laborcita Arroyo, thence Easterly along Laborcita Arroyo to the West boundary of the Mescalero Apache Reservation, thence North along the West boundary line of the Mescalero Apache Reservation to point of beginning.

PRECINCT 13 –TULAROSA INTERMEIATE SCHOOL, TULAROSA, NM

Beginning at a point where the Otero County Line meets the west boundary of the Mescalero Apache Reservation, thence South and East on the west boundary of the Mescalero Apache Reservation to Rinconada Creek, thence Southwesterly 1.0mi along Rinconada Creek to an unnamed arroyo, thence South 60ft along the unnamed arroyo to Coyote Canyon Road, thence Southwesterly 3.6mi along Coyote Canyon Road to an unnamed road, thence Northeasterly 430ft along the unnamed road to a powerline, thence Southwest along the powerline to the Tularosa Creek, thence Westerly along the meandering of the Tularosa Creek to N Bookout Road, thence South and West on N Bookout Road to U.S. Highway 54/70, thence North along U.S. Highway 54/70 to the Otero - Lincoln County line, thence East along County line to the west boundary of the Mescalero Apache Reservation, thence South and East along the west boundary of the Mescalero Apache Reservation to point of beginning.

PRECINCT 14 – TULAROSA PUBLIC SAFETY FACILITY, TULAROSA, NM

Beginning on the Otero - Lincoln County line and U.S. Highway 54, thence South along U.S. Highway 54 to Rosalio Lane, thence West on Rosalio Lane to Calle del Flor, thence South and West along Calle del Flor to 7th Street, thence Northwesterly along 7th Street to Higuera Avenue, thence West along Higuera Avenue to the Union Pacific Railway, thence North along the Union Pacific Railway to the Tularosa Creek, thence West on the Tularosa Creek to the WSMR P Route 9, thence South along the WSMR P Route 9 to WSMR P Route 6, thence West along WSMR P Route 6 to the Otero-Lincoln County line, thence North and East along the Otero-Lincoln county line to the beginning.

PRECINCT 15 – DUNGAN FIRE STATION, ALAMOGORDO, NM

Beginning at the intersection of Center Street and U.S. Highway 54/70, thence 365ft along Center Street to the Hay Draw, thence West along the Hay Draw to WSMR P Route 9, thence South 2.2mi to a local road, thence East and South to Douglas Road, thence East along Douglas Road to and unnamed road, thence continuing East and South along the unnamed road to the Union Pacific Railway spur, thence Easterly along the Union Pacific Railway spur to the main Union Pacific Railway line, thence North along the Union Pacific Railway to the Red Arroyo, thence Northeast along the Red Arroyo to Mesa Verde Ranch Rd, thence East along Charlie Lee Memorial Relief Rte. to U.S. Highway 54/70, thence Northwest along U.S. Highway 54/70 to the place of beginning.

PRECINCT 16 – HOLLOMAN MIDDLE SCHOOL, HOLLOMAN AFB, NM

Beginning on the Otero - Sierra County line, at WSMR P Route 6, thence South along Otero County line to U.S. Highway 70, thence Northeast along U.S. Highway 70 to W Gate Avenue, thence North along W Gate Avenue to Mesquite Road, thence East along Mesquite Road to Patterson Drive, thence North along Patterson Drive to Alamogordo Boulevard, thence East along Alamogordo Boulevard to Fairchild Avenue, thence North along Fairchild Avenue to Martin Avenue, thence Easterly along Martin Avenue to 1st Street, thence Northwest along 1st Street to E Delaware Avenue, thence East along E Delaware Avenue to Sabre Road, thence North 0.4mi on Sabre Rd to the Union Pacific Railway spur, thence Northwesterly 0.8mi to an unnamed road, thence North and West along the unnamed road to Douglas Road, thence West 0.5mi along Douglas Road to an unnamed road, thence North and West along the unnamed road to Douglas Road, thence West 0.5mi along Douglas Road to an unnamed road, then North and West along the unnamed road to WSMR P Route 9, thence North along WSMR P Route 9 to WSMR P Route 6, thence West along WSMR P Route 6 to the point of beginning.

PRECINCT 17 – VFW HIGHWAY POST 7686, BINGO HALL, ALAMOGORDO, NM

Beginning at the junction of the Union Pacific main line tracks and the Union Pacific railroad spur, thence South along main line tracks to U.S. Highway 54/70, thence Westerly along U.S. Highway 54/70 to junction of U.S. Highway 54 and U.S. Highway 70, thence Westerly along U.S. Highway 70 to Collins Avenue, thence South along Collins Avenue To Airport Avenue, thence West along Airport Avenue to Airport Road, thence South 0.8mi along Airport Road to a local road, thence Southerly 1.3mi along local road to a powerline, thence Westerly along the powerline to 1st Street, thence 1st Street Westerly to U.S. Highway 70, thence Easterly along U.S. Highway 70 to County Road A028, thence North along County Road A028 to the County Road A028 extension, thence North 119ft on the County Road A028 extension to the Union Pacific Railway spur, thence East along the Union Pacific Railway spur to point of beginning.

PRECINCT 18 –NATIONAL GUARD ARMORY, ALAMOGORDO, NM

Beginning at the intersection of the US Hwy 54 and Boles Well Field Road, thence East along Boles Well Field Road to Old El Paso Hwy, thence South to the Arrow Canyon arroyo, thence East along the Arrow Canyon arroyo to the Burleson Ridgeline, thence Southeasterly along the Burleson Ridgeline to Forest Road 2056, thence East along Forest Road 2056 to Forest Road 90A,

thence East along Forest Road 90A to West Side Road, thence North along West Side Road to the Caballero Canyon arroyo, thence West along the Caballero Canyon arroyo to the Alamo Canyon arroyo, thence West along the Alamo Canyon arroyo to Canyon Road, thence North along Canyon Road to the North Fork of Alamo Canyon Arroyo, thence West along the North Fork of Alamo Canyon Arroyo to the Alamogordo Municipal line, thence South and West along the Alamogordo Municipal line to the North Fork of Alamo Canyon Arroyo, thence Southwest along the Alamo Canyon Arroyo to Hamilton Road, thence South on Hamilton Road 30ft to the Southern boundary of the Alamogordo Municipal line, thence West along the Alamogordo Municipal line to US Hwy 54, thence South along US Hwy 54 to the point of beginning.

PRECINCT 19 –IMMACULATE CONCEPTION CHURCH, ALAMOGORDO, NM

Beginning at the intersection of the Union Pacific main line tracks and E 10th Street, thence East along E 10th Street to N Florida Avenue, thence South along N Florida Ave to E 1st Street, thence West along E 1st Street to the Union Pacific main line tracks, thence North along the Union Pacific main line tracks to the point of origin.

PRECINCT 20 – SACAMENTO ELEMENTARY SCHOOL, ALAMOGORDO, NM

Beginning at the intersection of N Florida Avenue and E Tenth Street, thence East along E Tenth Street to Oregon Avenue, thence South along Oregon Avenue to Mountain View Avenue, thence Northeasterly along Mountain View Avenue to Washington Avenue, thence South on Washington Avenue to E First Street, thence West along E First Street to N Florida Avenue, thence North along N Florida Avenue to the point of origin.

PRECINCT 21 –YUCCA ELEMENTARY SCHOOL, ALAMOGORDO, NM

Beginning at the intersection of First Street and S Scenic Drive, thence South 0.5mi along Scenic Drive to a storm drain, thence West along the storm drain to S Canyon Road, thence Southeast and South along S Canyon Road to Ocotillo Drive, thence East along Ocotillo Drive to Alamo Canyon Road thence Southeasterly along Alamo Canyon Road to the Alamo Canyon arroyo, thence Easterly along Alamo Canyon Road to West Side Road, thence Northwest along West Side Road to Dry Canyon Road, thence West 0.4mi along Dry Canyon Road to a ridgeline, thence Northwesterly 0.4mi to a spur ridgeline, thence Southwesterly 0.1mi to the headwaters of the Marble Canyon arroyo, thence West along the Marble Canyon arroyo to Marble Top Road, thence West along Marble Top Road to Marble Canyon Drive, thence West and North along Marble Canyon Drive to Marble Estates Drive, thence Westerly along Marble Estates Drive to East Tenth Street, thence West 0.5mi on Tenth Street to an arroyo, thence South and West along the arroyo to Scenic Drive, thence South along Scenic Drive to First Street and point of beginning.

PRECINCT 22 – ALAMOGORDO PUBLIC LIBRARY, ALAMOGORDO, NM

Bounded on the West by Oregon Avenue, Mountain View Avenue and Washington Avenue, bounded on the North by East Tenth Street, bounded on the Southeast by an arroyo.

PRECINCT 23 – HEIGHTS ELEMENTARY SCHOOL, ALAMOGORDO, NM

Bounded on the North by East Tenth Street, bounded on the East and South by an arroyo to another arroyo, thence Northwesterly along the arroyo to Tenth Street.

PRECINCT 24 –BETHEL BAPTIST CHURCH, ALAMOGORDO, NM

Beginning the intersection of Tenth Street and Scenic Drive thence East along Tenth Street to Marble Estates Drive, thence Easterly along Marble Estates Drive Marble Canyon Drive, thence South and East along Marble Canyon Drive to Marble Top Drive, thence East to the Marble Canyon arroyo, thence East along the Marble Canyon arroyo to its headwaters at a spur ridgeline, thence East along the spur ridgeline 0.1mi to a ridgeline, thence North 1.3mi along said meandering ridge line to an unnamed arroyo, thence West along said unnamed arroyo to the Western border of Alamogordo City, thence South along the Western border of Alamogordo City to Thunder Road, thence West along Thunder Road to North Scenic Drive, thence North along North Scenic Drive to an arroyo, thence West along arroyo to Tenth Street, thence East along Tenth Street to Scenic Drive and the point of origin

PRECINCT 25 –BUENA VISTA ELEMENTARY SCHOOL, ALAMOGORDO, NM

Beginning at the intersection of Scenic Drive and Indian Wells Road, thence South along Scenic Drive to a drainage channel, located just North of McKinley Avenue, thence West and Southwest along drainage channel to Tenth Street, thence West along Tenth Street to Juniper Drive, thence North along Juniper Drive to Indian Wells Road, thence East along Indian Wells Road to Scenic Drive and place of beginning.

PRECINCT 26 – CHAPARRAL MIDDLE SCHOOL, ALAMOGORDO, NM

Beginning at the intersection of College Avenue and Eighteenth Street, thence South along College Avenue to Tenth Street, thence West along Tenth Street to Oregon Avenue, thence North along Oregon Avenue to Eighteenth Street, thence East along Eighteenth Street to Washington Avenue, thence South along Washington Avenue to Eighteenth Street, thence East along Eighteenth Street to College Avenue and place of beginning.

PRECINCT 27 – INDIAN WELLS ROAD FIRE STATION #7, ALAMOGORDO, NM

Beginning at the intersection of Oregon Ave and Eighteenth Street, thence North along Eighteenth Street to Indian Wells Road, thence West along Indian Wells Road to Juniper Drive, thence South on Juniper Drive to Eighteenth Street, thence West along Eighteenth Street to Washington Avenue, thence North along Washington Avenue to Eighteenth Street, thence West along Eighteenth Street to Oregon Avenue and point of beginning.

PRECINCT 28 –FIRST CHRISTIAN CHURCH, ALAMOGORDO, NM

Beginning at a point common to U.S. Highway 82 and Florida Avenue, thence Southerly along Florida Avenue 2.5mi to an unnamed service road, thence East and South along the unnamed service road to 26th Street, thence East along 26th Street to Cornell Avenue, thence South 0.25mi along Cornell Avenue to a service road, then east along the service road to an alley, thence South

along the alley to Mesa Lane, thence East and South along Mesa Lane to Indian Wells Road, thence East along Indian Wells Road to Scenic Drive, thence North along Scenic Drive to a State Road 2001, thence East along State Road 2001 to the Tays-Holcomb Arroyo, thence Southeasterly 0.4mi along the Tays-Holcomb arroyo to an unnamed arroyo, thence Northeasterly along the unnamed arroyo to the Horse ridge line, thence East along Horse ridge to the Horse Ridge jeep trail, thence North along the Horse Ridge jeep trail to Dry Canyon Road, thence Northerly along Dry Canyon Road to U.S. Highway 82, thence West along U.S. Highway 82 to Florida Avenue and point of beginning..

PRECINCT 29 –OTERO COUNTY FAIRGROUNDS, ALAMOGORDO, NM

Beginning at the intersection of US Hwy 54/70 and a powerline just South of Cottonwood Dr, thence East along the powerline to Dry Canyon Arroyo, thence Northeasterly along Dry Canyon Arroyo to Florida Avenue, thence South along Florida Avenue to Indian Wells Road, thence West along Indian Wells Road to US Hwy 54/70, thence North along US Hwy 54/70 to the point of the beginning.

PRECINCT 30 –NEW MEXICO SCHOOL FOR THE BLIND AND VISUALLY IMPAIRED, ALAMOGORDO, NM

Bounded on the West by U.S. Highway 54/70, bounded on the North by Indian Wells Road, bounded on the East by Florida Avenue, and bounded on the South by Sixteenth Street.

PRECINCT 31 –ALAMOGORDO WOMEN’S CLUB, ALAMOGORDO, NM

Bounded on the West by U.S. Highway 54/70, bounded on the North by Sixteenth Street extended, bounded on the East by Florida Avenue, and bounded on the South by Tenth Street.

PRECINCT 32 –ALAMOGORDO ADMINISTRATION, ALAMOGORDO, NM

Bounded on the West by Florida Avenue, bounded on the North by Sixteenth Street, bounded on the East by Oregon Avenue, and bounded on the South by Tenth Street.

PRECINCT 33 – GRACE UNITED METHODIST CHRUCH, ALAMOGORDO, NM

Bounded on the West by Florida Avenue, bounded on the North by Indian Wells Road, bounded on the East by Oregon Avenue, and bounded on the South by Sixteenth Street

PRECINCT 34 – OPPORTUNITY CENTER, ALAMOGORDO, NM

Beginning at the junction of U.S. Highway 54/70 and the Union Pacific railroad tracks, thence South 0.9mi along Union Pacific railroad tracks to a paved road which is the Westerly extension of Desert Lakes Road, thence Westerly along Westerly extension of Desert Lakes Road to U.S. Highway 54, thence South along U.S. Highway 54 to Dulce Road, thence West 190ft along Dulce Drive to a local road, thence Westerly along local road to a powerline, thence West along powerline 0.9mi a local road, thence Northeasterly along the local road to Airport Road, thence North along Airport Road to Airport Avenue, thence East along Airport Avenue Road, thence North along Airport Road to Airport Avenue, thence East along Airport Avenue to South Walker Avenue,

thence North along S Walker Avenue to U.S. Highway 70, thence East along U.S. Highway 70 to Junction with U.S. Highway 54/70 and the Union Pacific Railroad Tracks and the point of beginning.

PRECINCT 35 –BOLES ACRES FIRE STATION, ALAMOGORDO, NM

Beginning at the intersection of Landing Strip Road and US Hwy 54, thence thence Northeast along US Hwy 54 to Oregrande Range Camp Road, thence Northwest along Oregrande Range Camp Road to WSMR P Route 2, thence Northwest along WSMR P Route 2 to WSMR S Route P52, thence North along WSMR S Route P52 to WSMR S Route 252, thence North along WSMR S Route 252 to County Road A011 (Star War Road), thence East along County Road A011 (Star War Road) to U.S. Highway 54, thence North along U.S. Highway 54 13.8mi to a local road in Section 2, T19S, R9E, thence Southeasterly along local road to a local road a Langford Windmill in Section 17, T19S, R10E, thence North and Easterly along a local road to a jeep trail in Section 12, T19S, R10E, thence Easterly along jeep trail to a local road in Section 12, T19S, R10E, thence South along local road to the Langford Park Trail in Section 19, T19S, R11E, thence Northeasterly along the Langford Pack Trail to Forest Road 570, thence North along Forest Road 570 to Forest Road 9338, thence North for .5mi along Forest Road 9338 to an unnamed arroyo, thence Northwesterly for .5mi along the unnamed arroyo, thence North along the unnamed arroyo to West Side Road, thence North along West Side Road to Forest Road 90A, thence Westerly along Forest Road 90 A to Forest Road 2056, thence Westerly along Forest Road 2056 to the Burleson Ridgeline, thence Westerly along the Burleson Ridgeline to the Arrow Canyon arroyo, thence West along the Arrow Canyon arroyo to Boles Wells Field Road, thence West along Boles Wells Field Road to U.S. Hwy 54, thence South along US Hwy 54 to point of origin.

PRECINCT 36 –SGT. WILLIE ESTRADA MEMORIAL CIVIC CENTER, ALAMOGORDO, NM

Bounded on the North by First Street, bounded on the East by Canyon Road, bounded on the South by Ocotillo Road and Panorama Boulevard, and bounded on the West by South Florida Avenue.

PRECINCT 37 – SIERRA ELEMENTARY SCHOOL, ALAMOGORDO, NM

Beginning at the intersection of Indian Wells Road and Florida Avenue, thence North 0.6mi along Florida Avenue to a service road, thence East and South to Utah Avenue, thence South along Utah Avenue to Twenty-Fifth Street, thence East along Twenty-Fifth Street to Oregon Avenue, thence South along Oregon Avenue to Canal Street, thence West along Canal Street to Oregon Street, thence South along Oregon Avenue to Indian Wells Road, thence West along Indian Wells Road to Florida Avenue to the point of beginning.

PRECINCT 38 –BENT FIRE STATION, BENT, NM

Beginning at the Northwest corner of Section 3, T13S, R11E, on the Mescalero Apache Reservation Line, thence East and South along the reservation line to Labrocita Canyon Road, thence South along Labrocita Canyon Road to Forest Road 3298, thence South and Northerly along Forest Road 3298 to Virden Road, thence Westerly along Virden Road to U.S. Highway 70, thence Northeasterly 1.8mi to an unnamed road, thence Westerly to the Tularosa Creek, thence Southerly 5.6mi along the meandering of the Tularosa Creek to a powerline, thence Northeast along the powerline to Coyote Canyon Road, thence Northeasterly along Coyote Canyon Road to Rinconada

Creek, thence Northwesterly along Rinconada Creek to Mescalero Apache Indian Reservation line and point of beginning.

PRECINCT 39 – WESMINSTER PREBYTERIAN CHURCH, ALAMOGORDO, NM

Beginning at the intersection of College Avenue and Eighteenth Street, thence East along Eighteenth Street to Juniper Drive, thence South along Juniper Drive to Tenth Street, thence West along Tenth Street to College Avenue, thence North along College Avenue to Eighteenth Street and place of beginning.

PRECINCT 40 – TAYS SPECIAL EVNTS CENTER, ALAMOGORDO, NM

Beginning at the intersection of Scenic Drive and Thunder Road, thence East along Thunder Road to the Alamogordo City Limit line, thence North 0.1mi along the Alamogordo City Limit line to the an unnamed arroyo, thence Easterly along said unknown arroyo to the Horse Ridge, thence North 2.6mi along the Horse Ridge line to an unnamed arroyo, thence West along the unnamed arroyo to Tays-Holcomb Arroyo, thence Northwest along the Tays-Holcomb arroyo to State Road 2001, thence West 189ft along State Road 2001 to Scenic Drive, thence South along Scenic Drive to Thunder Road and the place of beginning.

PRECINCT 41 - CHAPARRAL COMMUNITY CENTER, CHAPARRAL NM

Beginning at the intersection of Calle del Norte and State Line Drive, thence East along State Line Drive to Diamondback Drive, North along Diamondback Drive to Hermosa Drive, thence West from Hermosa Drive to Calle del Norte, thence South along Calle del Norte to State Line Drive to the point of beginning.

PRECINCT 42 - CHAPARRAL COMMUNITY CENTER, CHAPARRAL NM

Beginning at the Southwest Corner of T26S, R6E, said point is on the New Mexico - Texas State line and Otero - Dona Ana County line, thence East along state line to State Line Road, thence East along State Line Road to Calle del Norte, thence North along Calle del Norte to Oasis Drive, thence East along Oasis Drive to Ted Place, thence North along Ted Place to El Paseo Drive, thence West along El Paseo Drive to the Otero - Doña Ana County line, thence South along the western boundary of Otero County to the point of beginning.

PRECINCT 43 - CHAPARRAL COMMUNITY CENTER, CHAPARRAL NM

Beginning at the intersection of Calle del Norte and Hermosa Drive, thence North along Calle del Norte to Oasis Drive, thence East along Oasis Drive to Ted Place, thence North along Ted Place to Steve Drive, thence East along Steve Drive to Angelina Boulevard, thence South along Angelina Boulevard to State Line Drive, thence West along State Line Drive to Diamondback Drive, thence North along Diamondback Drive to Hermosa Drive, thence West along Hermosa Drive to the point of beginning.

PRECINCT 44 - CHAPARRAL COMMUNITY CENTER, CHAPARRAL NM

Beginning at the intersection of El Paseo Drive and Escondido Street, thence North along Escondido Street to Mesilla Drive, thence West along Mesilla Drive to Orlando Street, thence North along Orlando Street to Lisa Drive, thence West along Lisa Drive to County Line Drive, thence South along County Line Drive to El Paseo Drive, thence West along El Paseo Drive to Escondido Street to the point of beginning.

PRECINCT 45 - CHAPARRAL COMMUNITY CENTER, CHAPARRAL NM

Beginning at the intersection of El Paseo Drive and Escondido Street, thence North along Escondido Street to Luna Drive, thence East along Luna Drive to Justin Lane, thence North along Justin Lane to Jimenez Drive, thence East along Jimenez Drive to Bobbie Lane, thence South along Bobbie Lane to Luna Drive, thence East along Luna Drive to Angelina Boulevard, thence Easterly along Angelina Boulevard to Salome Drive, thence South along Salome Drive to Steve Drive, thence West along Steve Drive to Ted Place, thence North along Ted Lane to El Paseo Drive, thence West along El Paseo Drive to Escondido Street to the point of beginning.

PRECINCT 46 - CHAPARRAL COMMUNITY CENTER, CHAPARRAL NM

Beginning at the intersection on the Otero - Dona Ana County with Landing Strip Road, thence Easterly 5.7mi along Landing Strip Road to an unnamed road, thence Southwest along the unnamed road to a powerline, thence Southwest and South along the powerline to Luna Drive, thence West along Luna Drive, thence West .05mi along Luna Drive to Bobbie Lane, thence North along Bobbie Lane to Jimenez Drive, thence West along Jimenez Drive to Justin Lane, thence South along Justin Lane to Luna Drive, thence East along Luna Drive to Escondido Drive, thence North along Escondido Drive to Mesilla Drive, thence West along Mesilla Drive to Orlando Drive, thence North along Orlando Drive to Lisa Drive, thence West on Lisa Drive to the Otero - Doña Ana County line, thence North along the Doña Ana County line to the point of beginning.

PRECINCT 47 – VFW HIGHWAY POST 7686, BINGO HALL, ALAMOGORDO, NM

Bounded on the North by US Hwy 70, bounded on the East by Walker Avenue, bounded on the South by Airport Avenue, and bounded on the West by Collins Avenue.

PRECINCT 48 – NATIONAL GUARD ARMORY, ALAMOGORDO, NM

Beginning at the Intersection of First Street and the Union Pacific Railway, thence East along First Street to Florida Avenue, thence South 1.6mi on Florida Avenue to an unnamed arroyo, thence Westerly along the unnamed arroyo to the Union Pacific Railway, thence North along the Union Pacific Railway to First Street and the point of beginning.

PRECINCT 49 – NATIONAL GUARD ARMORY, ALAMOGORDO, NM

Beginning at the Intersection of Desert Lakes Road and the Union Pacific Railway, thence West along Desert Lakes Road to US Hwy 54, thence South 1.2mi on US Hwy 54 to the Alamogordo municipal line, thence East 0.4mi on the Alamogordo municipal line to an unnamed arroyo, thence Easterly 0.9mi to an unnamed road, thence Northerly along the unnamed road to Florida Avenue,

thence North 0.9mi along Florida Avenue to an unnamed arroyo, thence West along the unnamed arroyo to the Union Pacific Railway, thence South along the Union Pacific Railway to Desert Lakes Road and the point of beginning.

PRECINCT 50 – YUCCA ELEMENTARY SCHOOL, ALAMOGORDO, NM

Beginning at the Intersection of First Street and Canyon Road, thence West 0.1mi along First Street to Washington Avenue, thence Northerly 0.2miles along Washington Avenue to an unnamed arroyo, thence Northeast 0.1mi along the unnamed arroyo to an unnamed arroyo, thence East 0.6mi along the unnamed arroyo to Scenic Drive, thence South on Scenic Drive to an unnamed arroyo, thence West 0.6mi along the unnamed arroyo to Canyon Road, thence Northwesterly along Canyon Road to First Street and the point of beginning.

PRECINCT 51 – FIRST CHRISTIAN CHURCH, ALAMOGORDO, NM

Beginning at the Intersection of 26th Street and Utah Avenue, thence East along 26th Street to Cornell Avenue, thence South 0.25mi along Cornell Avenue to a service road, then East along the service road to an alley, thence South 0.1mi along the alley to Mesa Lane, thence East and South along Mesa Lane to Indian Wells Road, thence West along Indian Wells Road to Oregon Avenue, thence North along Oregon Avenue to Canal Street, thence East along Canal Street to Oregon Avenue, thence North along Oregon Avenue to 25th Street, thence West along 25th Street to Utah Avenue, thence North along Utah Avenue to 26th Street and the point of beginning.

PRECINCT 52 – OTERO COUNTY FAIRGROUNDS, ALAMOGORDO, NM

Beginning at the Intersection of Martin Blvd. and US Hwy 82, thence Northeast along US Hwy 82 to Florida Avenue, thence South along Florida Avenue to N. Scenic Dr., thence West 2000ft. N. Scenic Dr. to an alley, thence North along the alley to the Alamogordo Municipal line, thence West and north along the Alamogordo Municipal line to Goodyear Dr., thence West along Goodyear Dr. to Martin Blvd., thence Northwest along Martin Dr. to US Hwy 82 and the point of origin

PRECINCT 53 – LA LUZ ELEMENTARY SCHOOL, LA LUZ, NM

Beginning at the intersection of US Hwy 70 and Alamo Street, thence East along Alamo St to Poplar Drive, thence South on Poplar Drive to Bonito Boulevard, thence East along Bonito Boulevard to La Luz Road, thence South along La Luz Road to US Hwy 82, thence West and Southwest along US Hwy 82 to US Hwy 70, thence North along US Hwy 70 to point of beginning.

PRECINCT 54 – LA LUZ ELEMENTARY SCHOOL, LA LUZ, NM

Beginning at the intersection of Alamo Street and U.S. Highway 54/70, thence Northwest along U.S. Highway 54/70 to a place where Laborcita Arroyo crosses U.S. Highway 54/70 in Section 21, T15S, R10E, thence Easterly along Laborcita Arroyo 3.3mi to a ridgeline point in Section 13, T15S, R10E, thence Southeast to the Cottonwood Wash, thence East 0.4mi along the Cottonwood Wash to an unnamed arroyo, thence Southeasterly 0.7mi along the unnamed arroyo to a ridgeline, thence Southerly 0.2mi along the ridgeline to an unnamed arroyo, thence Southwesterly along the unnamed arroyo to the La Luz Creek, thence West along the La Luz Creek 0.1mi to an unnamed

arroyo, thence South along the unnamed arroyo to the Mill Ridge, thence South along Mill Ridge to Forest Road 5575, thence Southeasterly along Forest Road 5575 to U.S. Highway 82, thence West along U.S. Highway 82 to La Luz Road, thence North along La Luz Road to Bonito Boulevard, thence West along Bonito Boulevard to Poplar Drive, thence North along Poplar Drive to Alamo Street, thence West along Alamo Street to a point of beginning.

PRECINCT 55 – TULAROSA PUBLIC SAFETY FACILITY, TULAROSA, NM

Beginning at the intersection of Higuera Road and the Union Pacific Railway, thence East along Higuera Road to 7th Street, thence South along 7th Street to Calle del Flor, thence East and North along Calle del Flor to Rosalio Lane, thence East along Rosalio Lane to US Hwy 54/70, thence South along US Hwy 54/70 to Center Street, thence West 365ft to the Hay Draw, thence Westerly along the Hay Draw to WSMR P Route 9, thence North along WSMR P Route 9 to the Tularosa Creek, thence East along the Tularosa Creek to the Union Pacific Railway, thence south along the Union Pacific Railway to the point of beginning.

PRECINCT 56 – MESCALERO COMMUNITY CENTER, MESCALERO, NM

Beginning at the intersection of Lower Elk Canyon Road and Indian Service Road 54, thence Northwesterly along Lower Elk Canyon Road to NM Hwy 244, thence Northwesterly along NM Hwy 244 to Indian Service Road 16, thence West along Indian Service Road 16 to San Juan Drive, thence North along San Juan Drive to NM Hwy 244, thence North along NM Hwy 244 to US Hwy 70, thence South along US Hwy 70 to White Mountain Drive, thence North along White Mountain Drive to Indian Service Road 11, thence West 5.6mi along Indian Service Road 11 to an unnamed road, thence West 0.2mi along the unnamed road to the Mescalero Apache Reservation boundary, thence West and North along the Mescalero Apache Reservation boundary to the Otero County line, thence East and South along the Otero County line to the southern boundary of the Mescalero Apache Reservation boundary, thence Westerly along the Mescalero Apache boundary to Indian Service Road 54, thence Northeasterly along Indian Service Road 54 to the point of beginning.

PRECINCT 57 –JAMES CANYON FIRE STATION, CLOUDCROFT, NM

Beginning at a point on the South line of the Mescalero Apache Indian Reservation at a point where State Highway 244 intersects said line, thence Southwest along State Highway 244 to Dry Canyon Road, thence South along Dry Canyon Road to Water Tank Rd, thence West 0.3mi to an unnamed arroyo, thence South 0.3mi along the unnamed arroyo to Forest Road 9208B, thence North and South along Forest Road 9208B to Forest Road 5586, thence Westerly along Forest Road 5586 to US Hwy 82, thence West along US Hwy 82, thence West along US Hwy 82 to Pumphouse Canyon Road, thence Southeasterly 2.8mi to a ridgeline, thence Southeasterly 2.2mi along the unnamed ridgeline to an unnamed arroyo, thence South along the unnamed arroyo to a ridgeline in Section 11, T16S, thence South .6mi along the ridgeline to a ridgeline, thence Southeasterly and East 5.4mi along the ridgeline to an unnamed road, thence Northeasterly to Curtis Canyon Road, thence Northerly along Curtis Canyon Road to Eightmile Canyon Road, thence Northeast along Eightmile Canyon Road to U.S. Highway 82, thence East along U.S. Highway 82 to Three Mile Canyon Road, thence Northerly along Three Mile Canyon Road to County Road C011 (Walker Canyon Road), thence Northerly along County Road C011 (Walker Canyon Road) to County Road C009 (16 Springs Canyon Road), thence Westerly on County Road C009 (16 Springs Canyon Road) to Baird Canyon Road, thence Northwesterly along Baird Canyon

Road to the South line of the Mescalero Apache Reservation South boundary line, thence West along said line to point of beginning.

PRECINCT 58 – SIVELL'S BAPTIST CAMP, CLOUDCROFT, NM

Beginning at a point on the Curtis Canyon Road in Section 28, T16S, R13E, thence Easterly along Curtis Canyon Road to Rio Peñasco Road, thence South and West along Rio Peñasco Road to NM Hwy 24, thence South along NM Hwy 24 to Bear Canyon Road, thence West along Bear Canyon Road to an unnamed stream in Section 10, T17S, R13E, thence West 1.1mi along the unnamed stream to a ridgeline, thence Northeasterly .4mi along the ridgeline to an unnamed arroyo, thence West .5mi along the unnamed arroyo to Prestridge Hill Road, thence Southerly 3.2mi along Prestridge Hill Road to an unnamed arroyo, thence North 1.1mi along unnamed arroyo to the Prestridge Hill ridgeline, thence Westerly 1.5mi along Prestridge Hill ridgeline to an unnamed arroyo in Section 19, T17S, R13E, thence Northeasterly 1.7mi along the unnamed arroyo to Wills Canyon stream, thence Westerly .9mi along Wills Canyon stream to an unnamed arroyo, thence West 1.9mi along the unnamed arroyo to ridgeline in Section 13, T17S, R12E, thence Easterly 1mi along the ridgeline to an unnamed arroyo, thence North 1.6mi along the unnamed arroyo to the Rio Peñasco, thence East 0.15mi along the Rio Peñasco to an unnamed arroyo, thence Northerly along the unnamed arroyo to a ridgeline at Section 1, T17S, R 12E, thence West 0.3mi along the ridgeline to an unnamed stream, thence North along the unnamed stream to the Wilmeth Canyon stream, thence Northeasterly along the Wilmeth Canyon stream to the Dark Canyon Stream, thence East 0.2mi along the Dark Canyon stream to an unnamed arroyo, thence North .3mi to a ridgeline, thence Northwesterly 0.6mi to an unnamed arroyo, thence North along the unnamed arroyo to the Cox Canyon stream, thence West 0.1mi to an unnamed arroyo, thence north along the unnamed arroyo to an unnamed ridgeline, thence Easterly 3.2mi to an unnamed road, thence Northeasterly to Curtis Canyon Road and point of beginning. In accordance with Section 1-3-7.1 NMSA 1978, this precinct shall have three polling places:

PRECINCT 59 – HOLLOMAN MIDDLE SCHOOL, HOLLOMAN AFB, NM

Beginning at the intersection of US Hwy 70 and W Gate Avenue, thence North along W Gate Avenue to Mesquite Road, thence East along Mesquite Road to Patterson Drive, thence North along Patterson Drive to Alamogordo Boulevard, thence East along Alamogordo Boulevard to Fairchild Avenue, thence North along Fairchild Avenue to Martin Avenue, thence Easterly along Martin Avenue to 1st Street, thence Northwest along 1st Street to E Delaware Avenue, thence East along E Delaware Avenue to Sabre Road, thence North 0.4mi along Sabre Road to the Union Pacific Railway spur, thence Northeasterly 4.1mi along the Union Pacific Railway spur to County Road A-028 extension, thence North 119ft on the County Road A-028 extension to County Road A-028, thence South and East along County Road A-028 to US Hwy 70, thence Southwesterly along US Hwy 70 to the point of beginning.

PRECINCT 60 – BOLES ACRES FIRE STAION, ALAMOGORDO, NM

Beginning at the intersection on the Otero - Dona Ana County line of Landing Strip Road, thence East and Southeast along Landing Strip Road to U.S. Highway 54, thence Northeast along US Hwy 54 to Orogrande Range Camp Road, thence Northwest along Orogrande Range Camp Road to WSMR P Route 2, thence Northwest along WSMR P Route 2 to WSMR S Route P52, thence North along WSMR S Route P52 to WSMR S Route 252, thence North along WSMR S Route 252

to County Road A011 (Star War Road), thence East along County Road A011 (Star War Road) to U.S. Highway 54, thence North along U.S. Highway 54 13.8mi to Dulce Drive, thence West 150ft along Dulce Drive to a local road, thence West along the local road to a powerline, thence West along the powerline to 1st Street, thence Westerly along 1st Street to U.S. Highway 70, thence West along U.S. Highway 70 to boundary line between Otero and Dona Ana Counties, thence South along boundary line to point of beginning.

PRECINCT 61 – NATIONAL GUARD ARMORY, ALAMOGORDO, NM

Beginning at the Intersection of Desert Lakes Road and the Union Pacific Railway, thence North 0.25mi along the Union Pacific Railway to an unnamed arroyo, thence East along the unnamed arroyo to S. Florida Ave, thence South along S. Florida Ave to Desert Lakes Road, thence West along Desert Lakes Rd. and the point of beginning.

PRECINCT 62 – NATIONAL GUARD ARMORY ALAMOGORDO, NM

Beginning at the intersection of Ocotillo Drive and S Florida Avenue, thence East along Ocotillo Drive to Alamo Canyon Road, thence Southeast along Alamo Canyon Road to the Alamo Canyon Arroyo, thence West along the Alamo Canyon arroyo to Canyon Road, thence North along Canyon Road to the North Fork of Alamo Canyon Arroyo, thence West along the North Fork of Alamo Canyon Arroyo to the Alamogordo Municipal line, thence South and West along the Alamogordo Municipal line to the North Fork of Alamo Canyon Arroyo, thence Northwest 600ft along the North Fork of the Alamo Canyon Arroyo to an unnamed road, thence northwest along the unnamed road to S. Florida Avenue, thence North along S. Florida Avenue to the point of origin.

PRECINCT 63 – DUNGAN FIRE STATION, ALAMOGORDO, NM

Beginning at the intersection of the Charlie Lee Memorial Relief Rte. and U.S. Highway 54/70, thence Southeast along U.S. 54/70 Highway, to 10th St., thence West along 10th St. to the Union Pacific railway, thence South along tracks to the Union Pacific railroad spur, thence West along the Union Pacific railway to the Red Arroyo, thence Northeast along the Red Arroyo to Mesa Verde Ranch Rd, thence East along Charlie Lee Memorial Relief Rte. to U.S. Highway 54/70 and a point of beginning.

PRECINCT 64 – BETHEL BAPTIST CHURCH, ALAMOGORDO, NM

Beginning at the intersection of Thunder Road and North Scenic Drive, thence North 200ft. along North Scenic Drive to an unnamed arroyo, thence West along arroyo to East Tenth Street, thence East 0.3mi along East Tenth Street to and unnamed arroyo, thence North and West along the unnamed arroyo to Comanche Trl, thence north 20ft. to a fence line, thence West and North along the fence line to Thunder Road, thence West along Thunder Road to the point of origin.

PRECINCT 65 – OTERO COUNTY FAIRGROUNDS, ALAMOGORDO, NM

Beginning at the Intersection of Martin Blvd. and US Hwy 82, thence Southwest 3600ft. along US Hwy 82 to a powerline, thence East along the powerline to Dry Canyon Arroyo, thence Northeast along Dry Canyon Arroyo to N. Florida Avenue, thence North along N. Florida Avenue to N. Scenic Dr., thence West 2000ft. N. Scenic Dr. to an alley, thence North along the alley to the

Alamogordo Municipal line, thence West and north along the Alamogordo Municipal line to Goodyear Dr., thence West along Goodyear Dr. to Martin Blvd., thence Northwest along Martin Dr. to US Hwy 82 and the point of origin. .

PRECINCT 66 – CHAPARRAL COMMUNITY CENTER, CHAPARRAL, NM

Beginning at the intersection of Salome Drive and Angelina Boulevard, thence West and South along Angelina Blvd to Luna Drive, thence West for .3mi to a powerline, thence North and Northeasterly along the powerline to Landing Strip Road, thence Southeast along Landing Strip Road to McGregor Range Road, thence Southeasterly along McGregor Range Road to US Hwy 54, thence Southwest along U.S. Highway 54 to the New Mexico - Texas state line, to the point of beginning.

The designated polling places shall be one of the following Voting Convenience Centers: Sgt. Willie Estrada Memorial Civic Center, Tays Special Events Center, Otero County Fairgrounds, Tularosa Public Safety Facility Court Room, Chaparral Community Center, La Luz Elementary School, Mescalero Community Center, Cloudcroft Council Chambers, James Canyon Fire Station, Mayhill Community Center, Weed Fire Station, Pinon Fire Station, Timberon Lodge, Boles Acres Fire Station, Burro Flats Fire Station and High Rolls Fire Station.

certification committee or after the voter has subscribed an application to vote on a form approved by the secretary of state; and

(8) be in a location that is accessible and compliant with the requirements of the federal Americans with Disabilities Act of 1990.

D. As a prerequisite to consolidation, the authorizing resolution must find that consolidation will make voting more convenient and accessible to voters of the consolidated precinct and will not result in delays for voters in the voting process and that the voter convenience center will be centrally located within the consolidated precinct. The board of county commissioners shall give due consideration to input received from any local public body in the county regarding the location of voter convenience centers.

History: 1953 Comp., § 3-3-4, enacted by Laws 1975, ch. 255, § 30; 2011, ch. 131, § 3; 2015, ch. 145, § 11; 2018, ch. 79, § 4; 2019, ch. 212, § 37.

1-3-5. Precincts; powers of county commissioners.

A. The board of county commissioners shall by resolution:

- (1) create additional precincts to meet the requirements of Section 1-3-1 NMSA 1978; and
- (2) divide, abolish, combine or adjust the boundaries of any precincts as necessary to meet legal and constitutional requirements for redistricting.

B. Any necessary precinct boundary adjustments shall be submitted to the secretary of state no later than the first Monday in December of each odd-numbered year to become effective January 1 next succeeding the approval of the boundary adjustment. No precinct shall be created, divided, abolished or combined or the boundaries adjusted less than four months prior to a statewide election, except by order of the district court.

C. The county clerk shall notify the secretary of state in writing of any proposed changes in precincts or the designation of polling places made by the board of county commissioners and shall furnish the current geographical boundaries, designation and word description of each new polling place and each new or changed precinct.

D. The secretary of state shall review all new or changed precinct maps submitted pursuant to this section for compliance under the Precinct Boundary Adjustment Act [1-3-10 through 1-3-14 NMSA 1978] and Section 1-3-1 NMSA 1978.

E. Precincts shall be designated solely by whole numbers.

History: 1953 Comp., § 3-3-6, enacted by Laws 1969, ch. 240, § 55; 1975, ch. 255, § 31; 2019, ch. 212, § 38.

1-3-6. Precincts; boundaries; protest.

A. Any twenty-five or more voters of a precinct dissatisfied with the boundaries fixed for a precinct or location of the polling place designated by the board of county commissioners for that precinct may, within one hundred eighty days from the date a change to the boundaries of a precinct was approved in the case of a protest to the boundaries of a precinct, or at any time not less than one hundred twenty days prior to any statewide election, petition the district court of that county, setting forth the facts and reasons for their dissatisfaction and requesting that the board of county commissioners be required by mandamus to change the boundaries or polling place as set forth in the petition.